

Beaver Lodge has a stocked kitchen with pots, pans, plates, cups, bowls, silverware, a dining hall, and 24 bunks (without mattresses). The Beaver Lodge has two washrooms. One of them has a shower, the other has two stalls and two sinks. It is also equipped with hydro! Beaver Lodge is wheelchair accessible.

There are also several cabins maintained by individual groups that may be rented. Water is from the municipal water supply and can be found at the water station located in the center of camp.

Canoes are available to scout groups only. They are free of charge. You must state that you would like to use them when you register.

For Booking information go to:

<http://www.swoscouts.on.ca/campbookings1/index.htm>

Call 1-866-948-7472

Camp Attawandaron is located in the Carolinian Oak Savanna. It is one of the last true Oak Savannas in Southern Ontario. The camp is located along the Ausable Cut; an artificial channel that rerouted the river.

The Camp is adjacent to the southern border of the Pinery Provincial Park in an area of sand dunes close to Lake Huron. The Park has an interpretive Centre and an interpretive night hike.

The camp sits on a total of 190 acres full of life and excitement. There is a large area called "The Flats" that is perfect for games. The area is all sand so the kids can not get hurt. There are 3 fully marked trails with maps for various levels of hikers.

The camp also has access to the cut for canoeing. The camp canoes are available free of charge for Scout groups to use as long as they are reserved upon registering.

Burr Lodge features a large dining room, kitchen, and 2 washroom facilities complete with showers and running hot water. Burr Lodge will accommodate a total of 100 campers in the **summer months**. The "Block buildings" will sleep 18 campers and the Adirondacks will sleep 72 (without mattresses). There are a total of 12 Adirondacks with 6 bunks in each. The Adirondacks are 3 walled buildings with a screened face. The main lodge is equipped with hydro.

Welcome to



Camp Attawandaron



*Bluewater Area Scout Camp
Hwy 21, south of the Pinery.
Open year round to all Scout and
Youth groups.*

*8916 Lakeshore Rd,
Lambton Shores ON, Canada
Phone: 519-243-2700*

*Webpage:
<http://www.attawandaron.com/>*



Dunlop

42nd

Storage

P

LDS

Grace



Parker

Fire Bell



B
G

Brights Grove



EEA

Wawanosh



Chapel

Amphitheatre

EEA

P

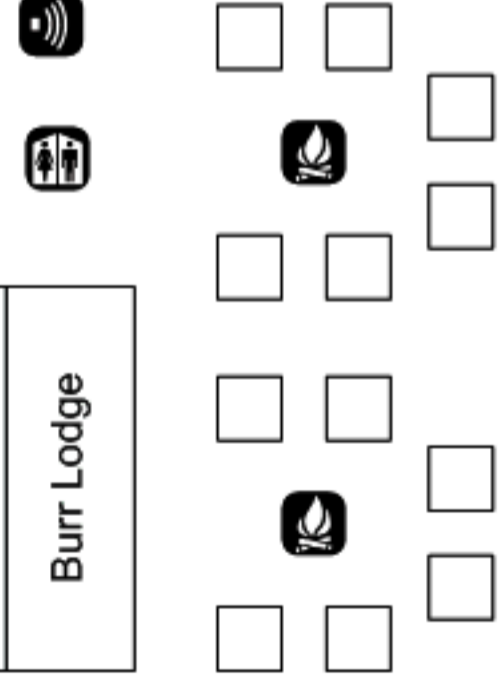
Beaver



Ranger House



Burr Lodge



Emergency Evacuation Area



Camp Rules and Regulations

SUMMARY OF CAMP RULES AND REGULATIONS FOR ALL CAMPERS

1. No ground fires are allowed in tenting areas. Fires are to be in approved fire ring. No fires are to be left unattended and must be properly extinguished. Open Campfires are only permitted as per Pinery postings. Before leaving camp all ashes must be watered down until extinguished, placed in the ash bin near the repelling tower.

2. Do not dig holes; do not mutilate trees or other vegetation. Practice no trace camping.

3. Practice safety in all matters, on land and in the water.

4. Alcoholic beverages, non-prescription drugs, firearms, and fireworks are prohibited at all times.

5. At night, keep gate closed after arrival or when leaving the campground.

6. No bare feet at camp at any time

7. No pets at camp, with the exception of demonstration dogs only. Guide dogs always welcome.

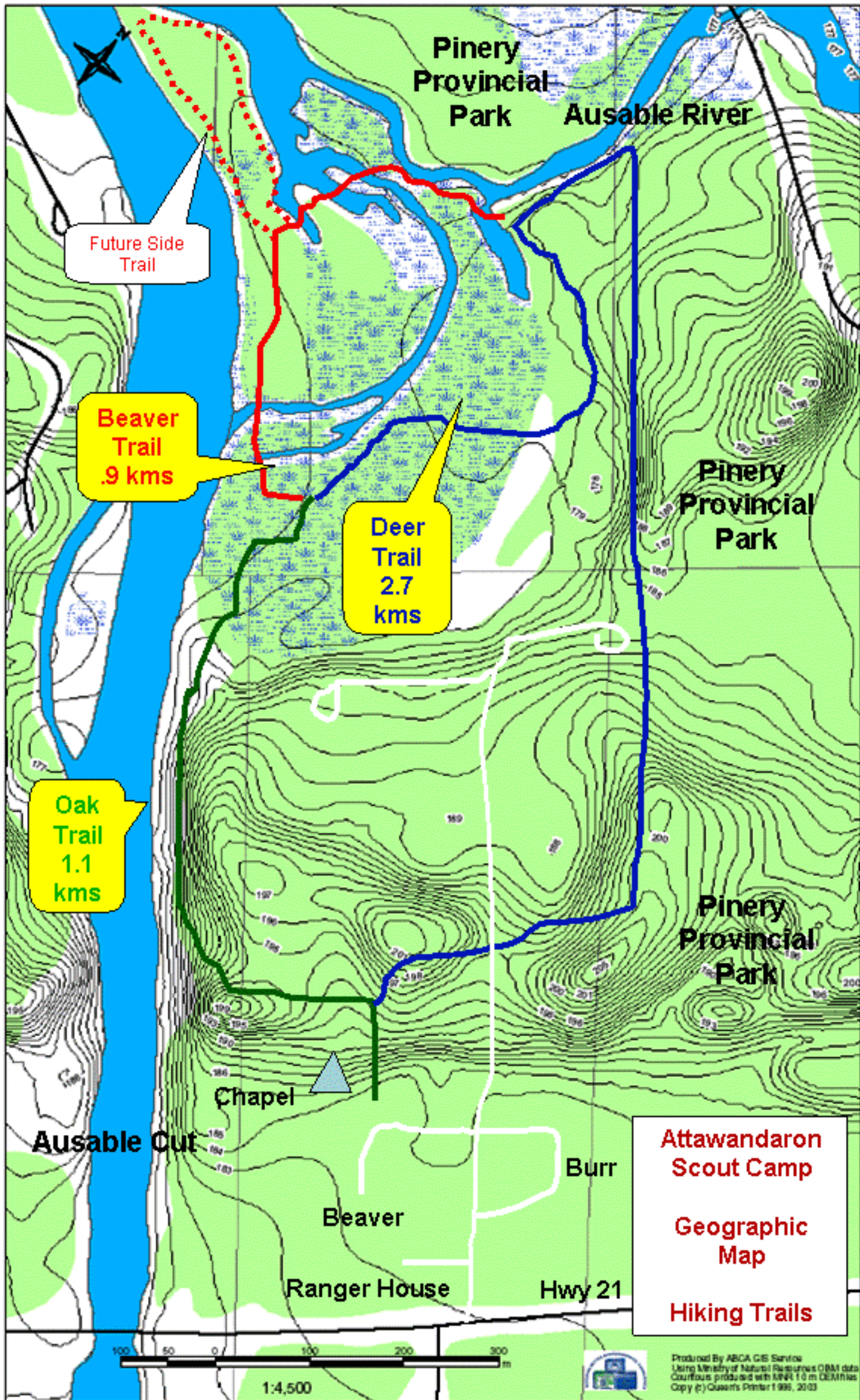
8. Two cars per campsite, all other vehicles to be parked in the parking lot. During the winter months NO VEHICLES OF ANY KIND BEYOND THE HILL AT THE PARKING LOT. NO VEHICLES PERMITTED ON THE FLATS.

9. Recyclables items are to be kept separate from garbage and everything is to be taken to the fenced in area at the front of the camp. You can collect a blue box from this area on arrival.

10. You must be 18 years or older to book the campground or have a waiver from a parent or guardian.

11. Checkout time is 1:00pm.

12. Rules of the road apply in camp. Youth are present in camp, speed limit in camp is 10 kms



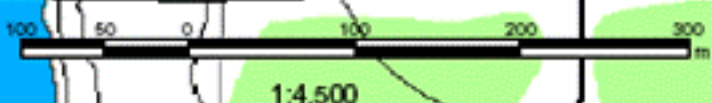
Future Side Trail

Beaver Trail
.9 kms

Deer Trail
2.7 kms

Oak Trail
1.1 kms

Attawandaron Scout Camp
Geographic Map
Hiking Trails



Produced By ABICA GIS Service
Using Ministry of Natural Resources OBM data
Courteous produced with MNR 10 m DEM files
Copy (c) Queen's Printer 1996, 2003